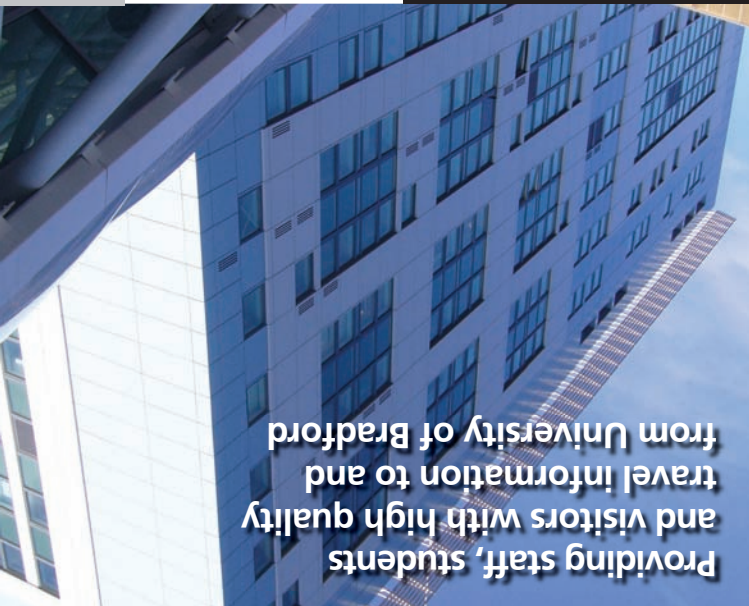


University of Bradford Transport Map

Bus Services Frequency Guide



Providing staff, students and visitors with high quality travel information to and from University of Bradford

Travel Guide



Travel Information

For impartial travel information about bus and train services in West Yorkshire:

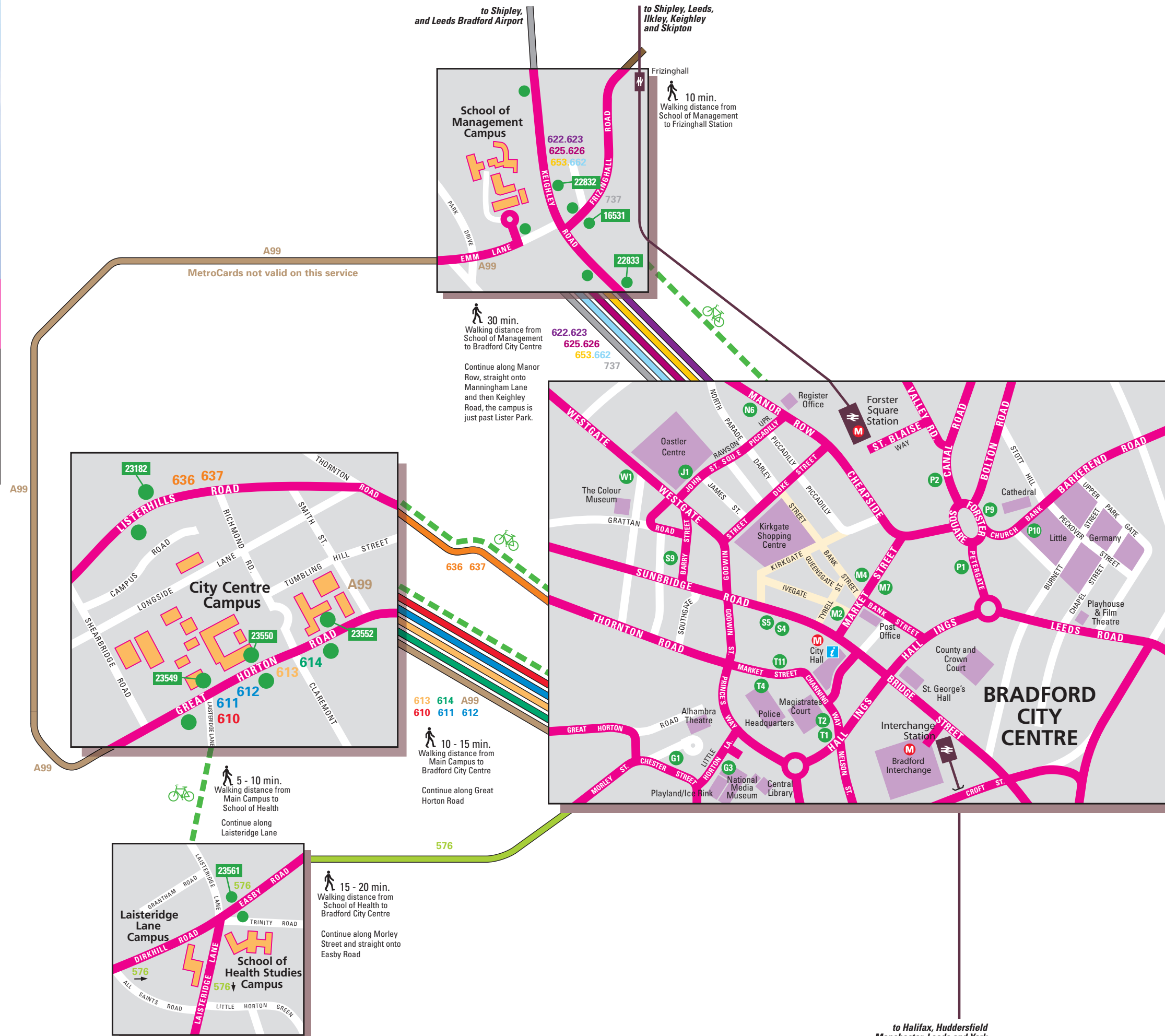
- Get **real-time information on the move** with Metro's **yournextbus** or National Rail's **TrainTracker™** real-time systems. See our website for more information about these services.
- Visit **www.wymetro.com** to download your bus and train timetables; find out about concessionary travel; multi-journey tickets or just to plan a journey anywhere within Yorkshire using the Yorkshire Journey Planner.
- Call **MetroLine** on **0113 245 7676**, open 0700 to 2200 daily (excluding Christmas Day, Boxing Day and New Year's Day).
- Come in and discuss your travel needs from timetables to tickets and passes at any **staffed bus station travel centre or rail station in West Yorkshire**. Opening times and product availability vary.

If you would like to receive timetables in large print, Braille, audio CD or tape, please contact us on **0113 245 7676** - Ttypetalk friendly.

Published by Metro 40 - 50 Wellington Street, Leeds LS1 2DE. Telephone + 44 (0)113 2517 272.

Local Travel	MetroLine Buses and trains	0113 245 7676
Open 0700 to 2200 - 7 days a week		
National Travel	traveline public transport info	0871 200 22 33*
Open 0700 to 2200 - 7 days a week		
Rail Travel	National Rail Enquiries	08457 48 49 50
Open 24 hours a day - 7 days a week		

* calls from landlines cost 10p per minute - mobile charges may vary.



University of Bradford School of Health Studies Campus Trinity Road and Site 2 Laisteridge Lane Campus

Service Number	PLACES SERVED	Number of buses per hour during the daytime			Where to board from Bradford City Centre to University
		M-F	Sat	Sun	
576	Bradford Interchange - Halifax Bus Station	6	6	2	Int,G3,T1

University of Bradford City Centre Campus/Great Horton Rd

610	ShIPLEY - Bradford - Queensbury	2	2	1	G1,T11, Int*,M2,P2
611	ShIPLEY - Bradford - Buttershaw	1 (eves only)	1 (eves only)	-	Int*,G3,T2
612	ShIPLEY - Bradford - Buttershaw	2	2	-	
613	Fagley - Bradford - Buttershaw	2	2	1	G1,T11, M4,P9
614	Fagley - Bradford - Mayo Avenue	2	2	-	G1,T11, M4,P9
A99	University City Centre Campus - University School of Management	-	-	-	See timetable

University of Bradford School of Management - Emm Lane

622	Scholes - Bradford - ShIPLEY - Bingley - Eldwick	3	3	-	Int,N6
623	Scholes - Bradford - ShIPLEY - Bingley - Eldwick	1 (eves only)	1 (eves only)	-	Int,N6
625	Brighouse - Bradford - ShIPLEY - Baildon	3	3	1	Int,N6
626	Brighouse - Bradford - ShIPLEY - Baildon	3	3	1	Int,N6

636	Bradford Moor - Bradford - Clayton	6	6	2	P10,M7, Int* T4
637	Bradford Moor - Bradford - Clayton	6	6	2	
649	Bradford - Esholt - Menston	See timetables irregular times			Int,S4,J1
653	Bradford - ShIPLEY - Otley - Harrogate	1	1	1	Int,S4,W1
662	Bradford - Manningham Lane - Saltaire - Bingley - Keighley	6	6	2	Int,S5,W1
737	Bradford - ShIPLEY - Leeds Bradford Airport	2	2	1	Int,S9, W1

Key

- Rail Station:
- Goes from Interchange Evenings and Sundays:
- Bus Stops:
- Cycle routes:



SMART MOVE

Travel Guide 2007

The University is committed to working towards a sustainable campus and the range of travel choices presented in this guide, are all key components of the University's SMART MOVE Travel Plan.

The travel plan aims to reduce parking demand, traffic congestion and impact on the environment, while offering quality of life benefits and increased travel choice to our staff, students and visitors by:

- Reducing the need to travel
- Encouraging walking and cycling
- Encouraging public transport use
- Promoting travel choice for staff, students and visitors
- Managing motor vehicle use
- Greening motor vehicle use
- Managing business travel

Further information and the SMART MOVE Travel Plan are available from: www.bradford.ac.uk/admin/estates/gtp.php

Ben Tongue, Environment Manager
E-mail: environment@bradford.ac.uk


Travelling to the University of Bradford

Cycling

We provide a range of facilities including long stay secure cycle lockers and a variety of short stay cycle stands at all our main buildings. In addition, shower and changing facilities are available in a number of buildings. In order to use any of the secure parking on campus please contact security on (01274 23) x4080.

The University also has a cycling support network, the University of Bradford Bicycle Users' Group (UNIBBUG), which aims to promote and encourage cycling. It is free to join UNIBBUG and members can use the Sports Centre Showers free of charge.

To find out more of join UNIBBUG please visit: www.bradford.ac.uk/admin/estates/unibbug/



Cycle to Work - Tax Free:

A great opportunity for staff to get a new bike making savings on Income Tax and National Insurance. To find out more details on how the scheme works and the savings see: www.bradford.ac.uk/news/cycle.htm



Walking

Walking is great for your health and fitness. It can reduce the risk of heart disease and stroke, improve your cholesterol levels and blood pressure and help you control your weight. Walking will also save you money!



Walking 1 mile in 20 minutes uses as much energy as:

- Running a mile in 10 minutes
- Cycling for 16 minutes
- Aerobics for 16 minutes
- Weight training for 17 minutes

To get to the University from the Bradford Interchange

Walking takes between 15 and 20 minutes. Come out of the Interchange onto Bridge Street, over the crossing and continue until you are at the front of City Hall. Turn left walking along Norfolk Gardens and then right on Channing Way continuing past the fountain and police station. Turn left towards the glass front of the Alhambra Theatre. Turn right immediately before the theatre and walk up Great Horton Road. The University is 300 metres up this hill, beyond the College.

To get to the University from Bradford Forster Square Station

Walking takes between 15 and 20 minutes. From Forster Square Station, walk out of the station past the sculpture onto Cheapside, then turn right onto Market Street and continue until City Hall. From here continue past the fountain on Channing Way and then the Police Station walking towards the glass front of the Alhambra Theatre. Turn right immediately before the theatre and walk up Great Horton Road. The University is 300 metres up the hill, beyond the College.

Student Plus MetroCard

Costing just £14.50 a week or £55 per month, the Student Plus MetroCard provides the holder with virtually unlimited journeys on West Yorkshire's extensive public transport network, which covers Bradford, Leeds, Huddersfield, Halifax and Wakefield.

Metro's Student Plus MetroCard is available to anyone up to the age of 22 and mature students in education for 16 hours or more per week.

The travel card is valid for all travel, at any time of day, on all train journeys within Metro zones 1-5, and on most bus journeys throughout West Yorkshire. Student Plus MetroCards are on sale at staffed bus and rail stations, Metro Travel Centres and West Yorkshire Post Offices. Further information is available from: www.wymetro.com



Staff Company MetroCard

If you regularly travel to work by public transport or are planning to do so, then apply for a Staff Company MetroCard and save 15% on the cost. The MetroCard scheme allows you to obtain an annual travel card through the University. The cost of the MetroCard is recovered through equal deductions from your salary/wage over the year. The full range and prices of Staff Company MetroCards are as follows:

MetroCard Type	Normal Annual Price	Staff Annual Price	Staff Saving
Countywide Bus Only	£609.00	£517.65	£91.35
Rail Zones 1 to 3 + Countywide Bus	£673.00	£572.05	£100.95
Rail Zones 1 to 4 + Countywide Bus	£820.00	£697.00	£123.00
Rail Zones 1 to 5 + Countywide Bus	£940.00	£799.00	£141.00
Rail Zones 2 to 5 + Countywide Bus	£665.00	£565.25	£99.75

Application rounds are held each Semester during August, October, December and March. MetroCards can be applied for during the following times. Please visit www.bradford.ac.uk/admin/personnel/Metrocard/MetrocardScheme.htm

Application Deadline Start of MetroCard

15th August	1st October
15th October	1st December
15th December	1st February
15th March	1st May



Yournextbus

Metro now offers a real time information service on your next bus. Text your bus stop number to 'METRO' - 63876. You can find some bus stop numbers on the main map within this guide, all other numbers can be found on the bus stop flags. Texts will cost up to 12p on top of your standard rate.

UBUS

The UBUS (or safety bus) is a free service for students that runs every weekday during term time, taking students to their front door within a two-mile radius of City Centre Campus. It is funded by the Students' Union with a contribution from Bradford College. Five drivers and five chaperones - a male and female on each service - help to run the bus.

UBUS Timetable

School of Health	Unity Building	McMillan Building	
	0430	0435	
School of Management	Emm Lane Building		
	0615		
City Centre Campus	Richmond Building	Appleton Science Building	Carlton Street (Great Horton Rd)
	0510
	0715
	0800
	0900	0905	..
	0930	..	0935
	1000
	1030
	1100
	1130

A99 UniBus Service

The University and First Bradford operate an hourly bus service, Number A99, between our City Centre Campus and the School of Management. The service operates Monday to Friday throughout the academic year. It is also a standard public service calling at all stops between the two sites. Travelling to the School of Management it runs up Great Horton Road, Horton Grange Road, Ingleby Road, Whetley Lane, Heaton Road and Emm Lane, turning round in front of the School of Management main building and returning the same route.

Journey time is approximately 20 minutes.

A99 UniBus Timetable

DEPART: University of Bradford Great Horton Road	0830 then 30 until 1630
ARRIVE: School of Management	0850 then 50 until 1650

DEPART: School of Management	0905 1010 then 10 until 1710
ARRIVE: University of Bradford Great Horton Road	0925 1030 then 30 until 1730

MetroCards not valid on this service

Car Sharing

With the demand for car parking ever increasing the University has invested, in partnership with the Council and Bradford & Bingley, to develop the bradfordcarshare.com car sharing scheme. Registration is free and easy to complete. There is a useful FAQ section on the website and no personal data is released to other carshare members other than a username and the journey details you've added. To register please visit www.bradfordcarshare.com.



Remember that car sharing is not only good for the environment - saving up to 1 tonne of CO2 a year and reducing congestion - but also for your wallet - saving you about £1000 a year - and is also a nice way of meeting people and making new friends.

Vehicles

Staff and students can apply for a parking permit, though those living within 2 miles of the University will not be allowed a permit unless there are extenuating circumstances. Further information about car parking, including our parking regulations and how to apply for a permit is available from: www.bradford.ac.uk/admin/estates/carparking.php

Visitors

Bradford is easily reached by bus, rail, and road.

BY BUS: An extensive regional and national bus network connects most parts of the country to Bradford Interchange. National and regional coach and bus information is available from: www.nationalexpress.com and www.wymetro.com

BY RAIL: Bradford Interchange and Bradford Forster Square have extensive rail links. The Interchange is probably where you will arrive. If you have luggage, a taxi costs approximately £3.50 to either the City Centre Campus or School of Health Studies and £5.50 to the School of Management. National train information and timetables are available from: www.nationalrail.co.uk

BY CAR: Bradford is connected to the national motorway network via the M62 and M606. When arriving from the South, East or West the best route into Bradford is the M62 and M606. From the Northwest take the A629/A650 via Skipton and Keighley. From the Northeast take the A1 or A19 to reach Bradford via the A59 and then A658 south of Harrogate.

Visitors arriving at the University by car should arrange a parking permit through their contact at the University. If you have been unable to do this please report to one of our three main reception desks - City Centre Campus (Richmond Building), School of Health Studies Campus (Unity Building), School of Management (Heaton Mount) - to obtain a 'visitor' parking permit.

Bradford Area Map

